



Brilliant Britain



Key Vocabulary

Country - a nation with its own government, occupying a particular land.

County - a part of a country





Hemisphere - half of the earth, divided into northern and southern halves by the equator

Aerial view - view from a high point

Landmark - a land feature which is easily seen and recognised

Key Geography Skills and Knowledge

- Use atlases to find out information about places e.g. capital cities, mountains and rivers.
- Use a range of sources to gather information.
- Follow a route on a large scale map.
- Begin to use online map sites.
- Have experience of aerial photography.
- Analyse evidence and make conclusions e.g. between locations or pictures.
- Identify and describe significant places in the United Kingdom.
- Locate places on larger scale maps and identify where the northern hemisphere is.
- Locate key physical and human features
- Understand the significance of The Union Flag

Country	Flag	Capital City	Key Landmark	Key Rivers	High Ground
England		London	Stonehenge	Thames	Pennines
Scotland		Edinburgh	Ben Nevis	Tay	Grampian Mountains
Wales		Cardiff	Snowdon	Severn (also flows through England)	Cambrian Mountains
Northern Ireland		Belfast	Giant's Causeway	Bann	Sperrin Mountains